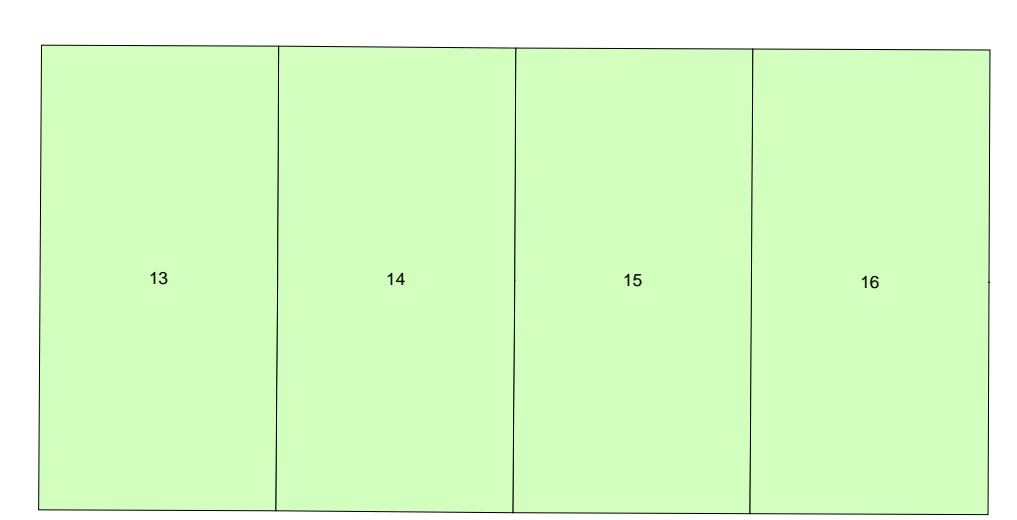
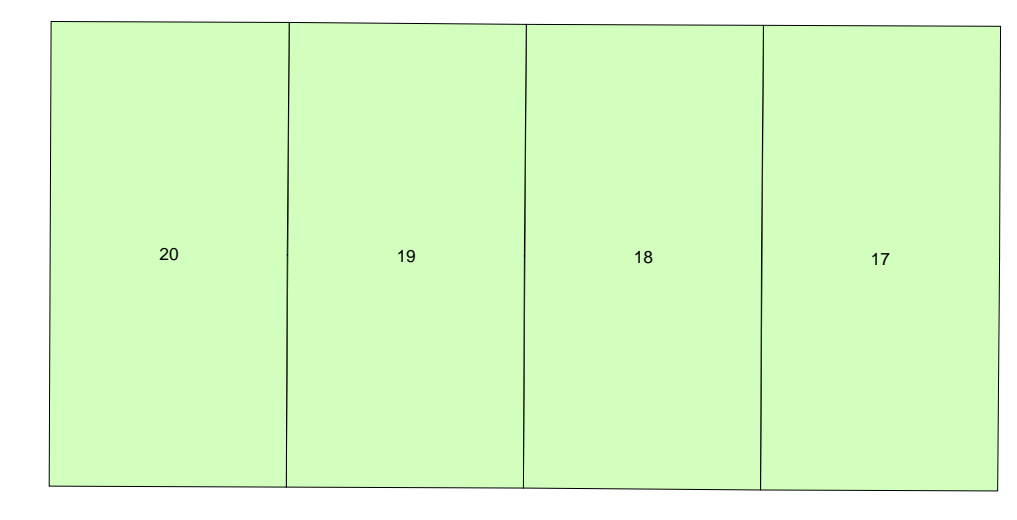
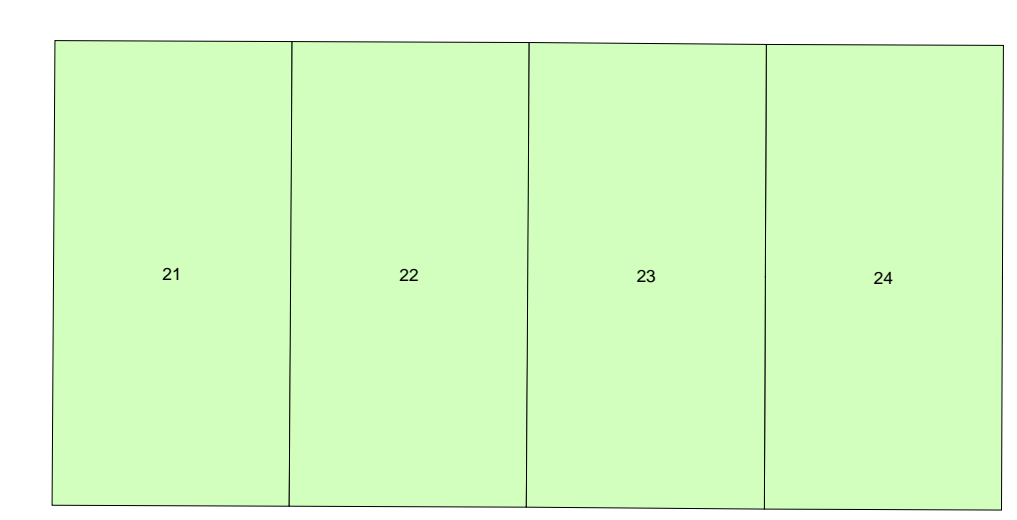


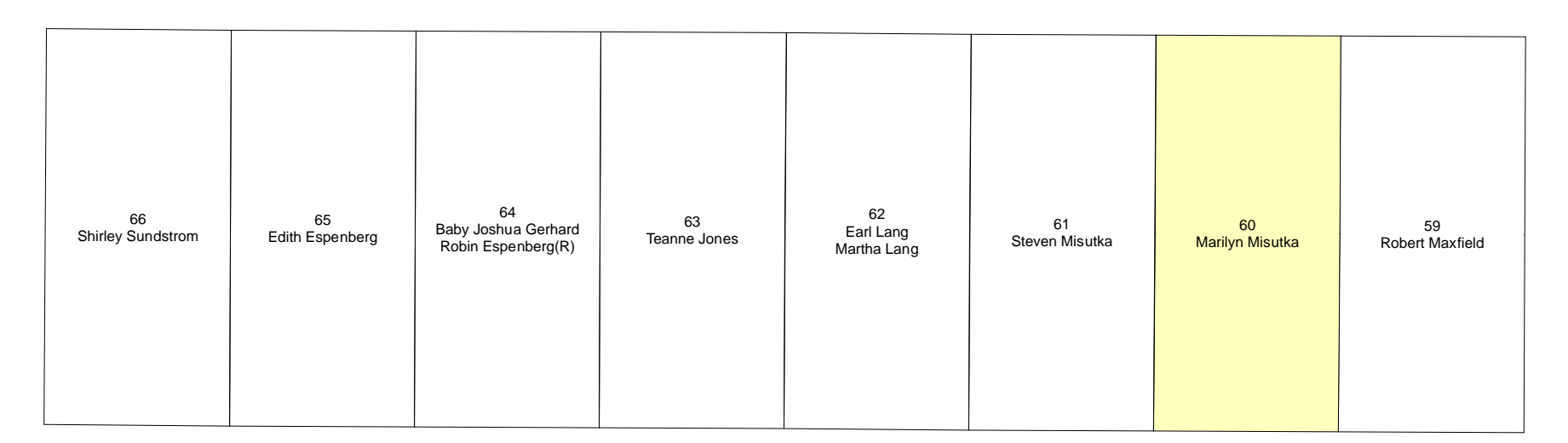
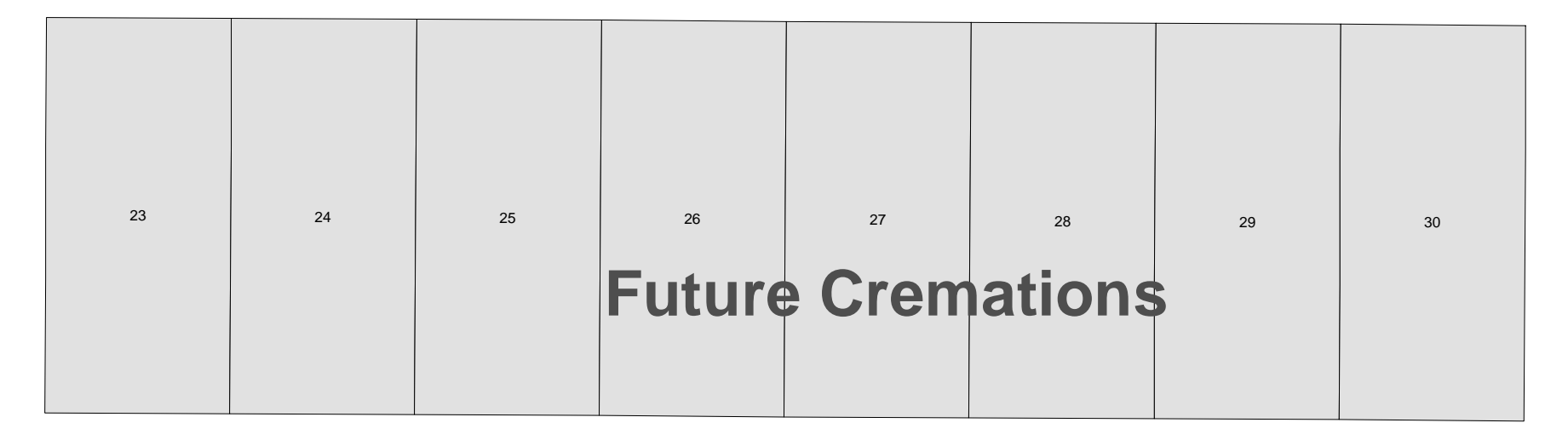
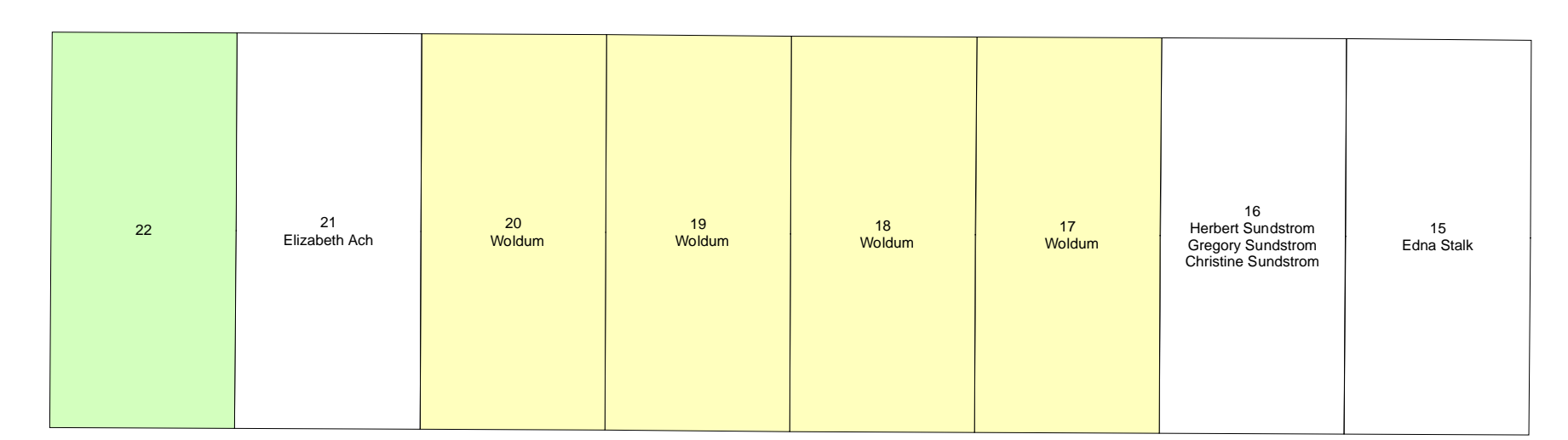
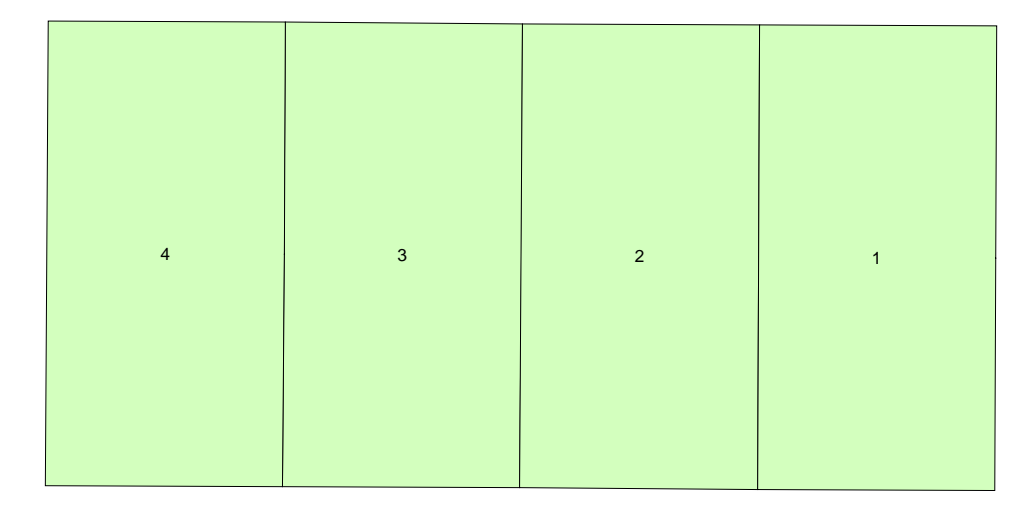
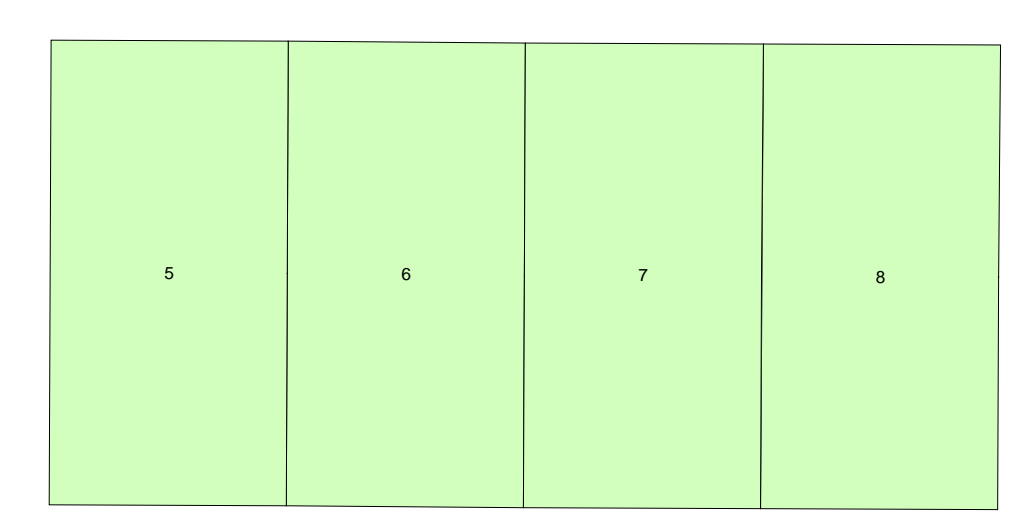
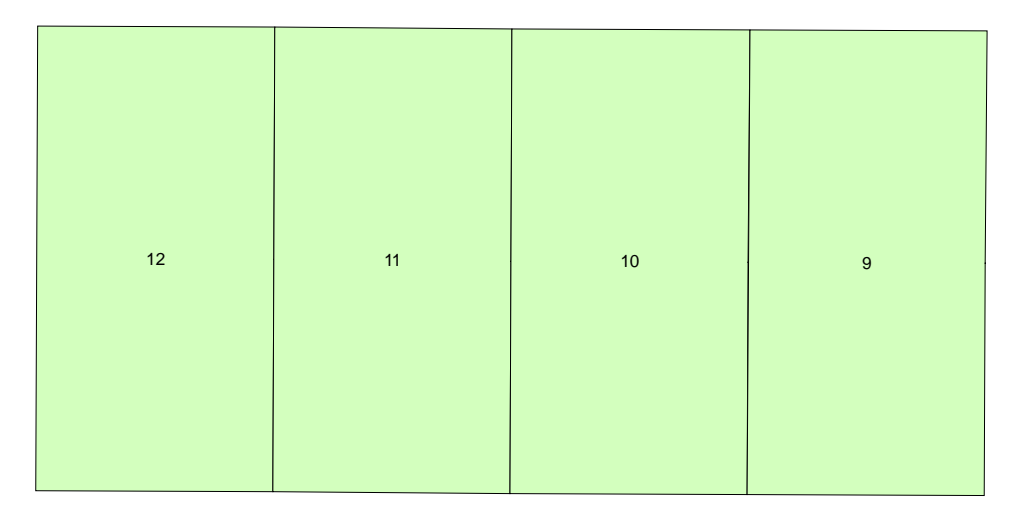
- Plot Status**
- Available
 - Burial
 - Reserved
 - Unuseable
 - Future Plots

- Label Features**
- Plot Number
 - Occupants Names

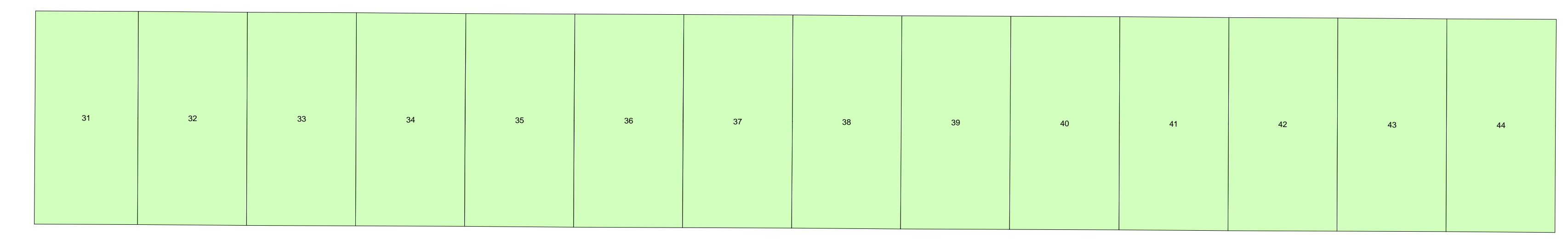
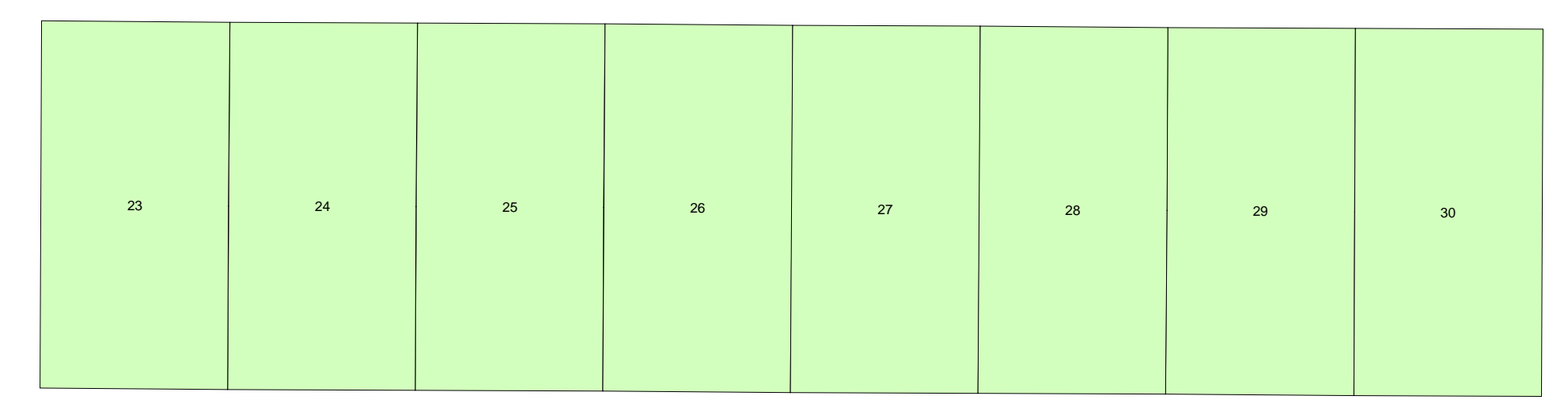
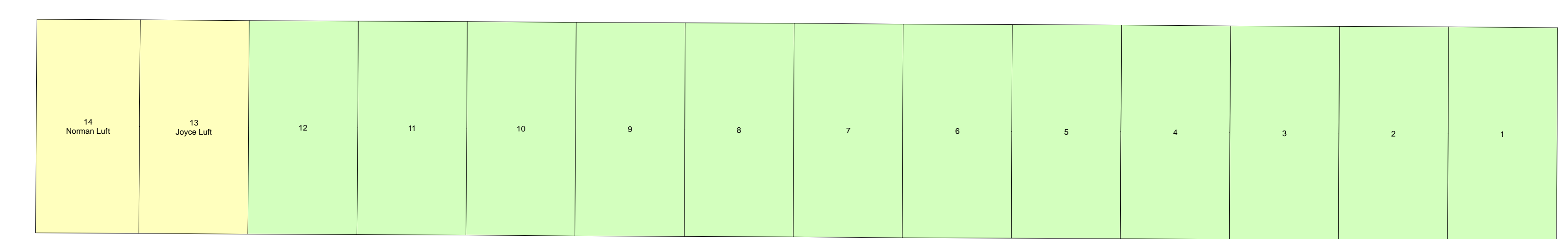
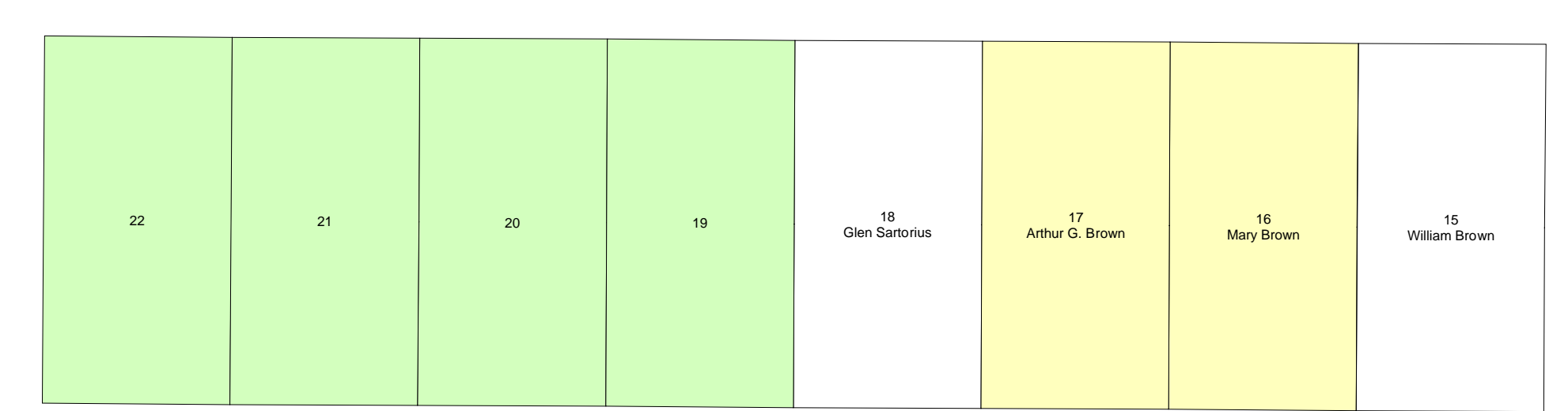

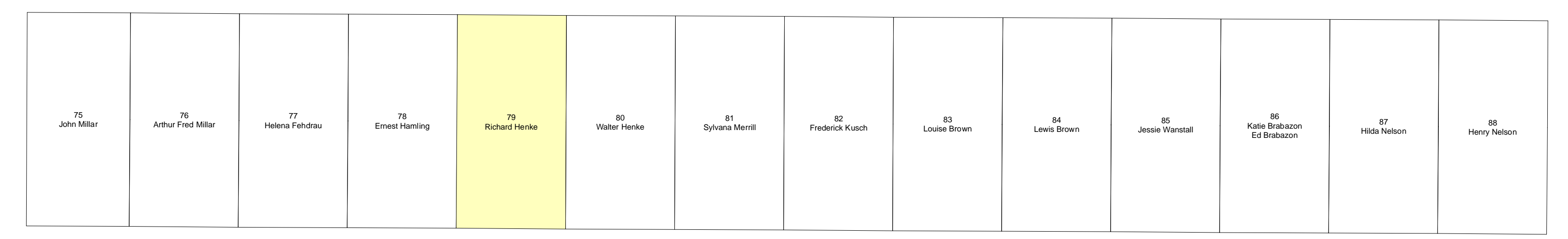
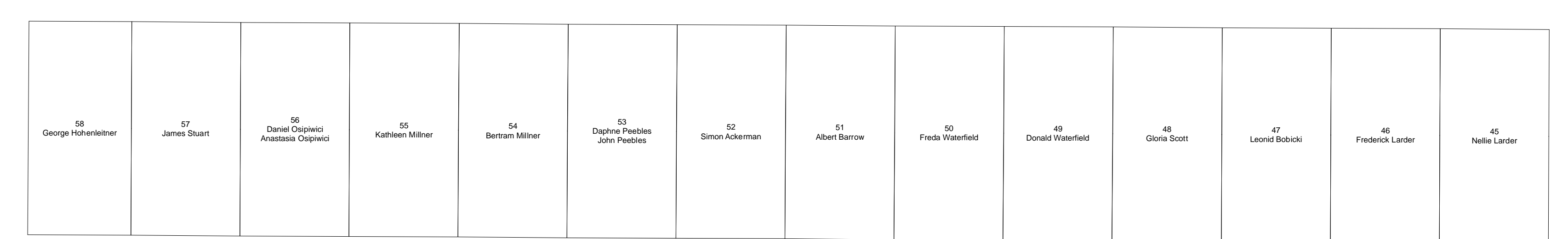
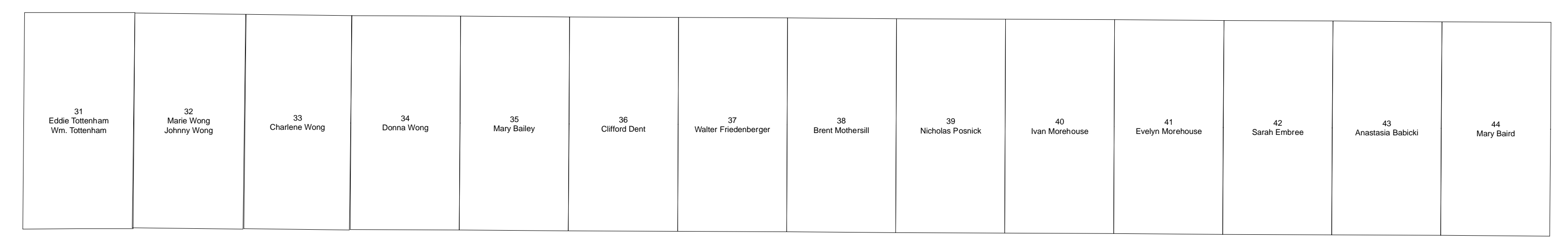
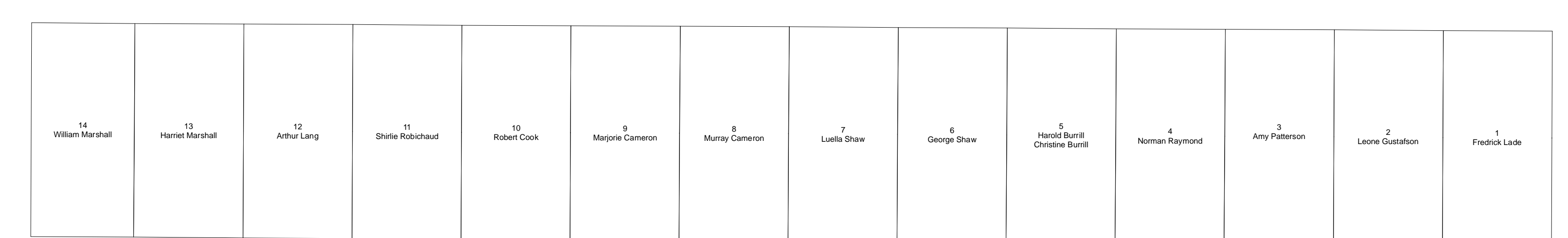
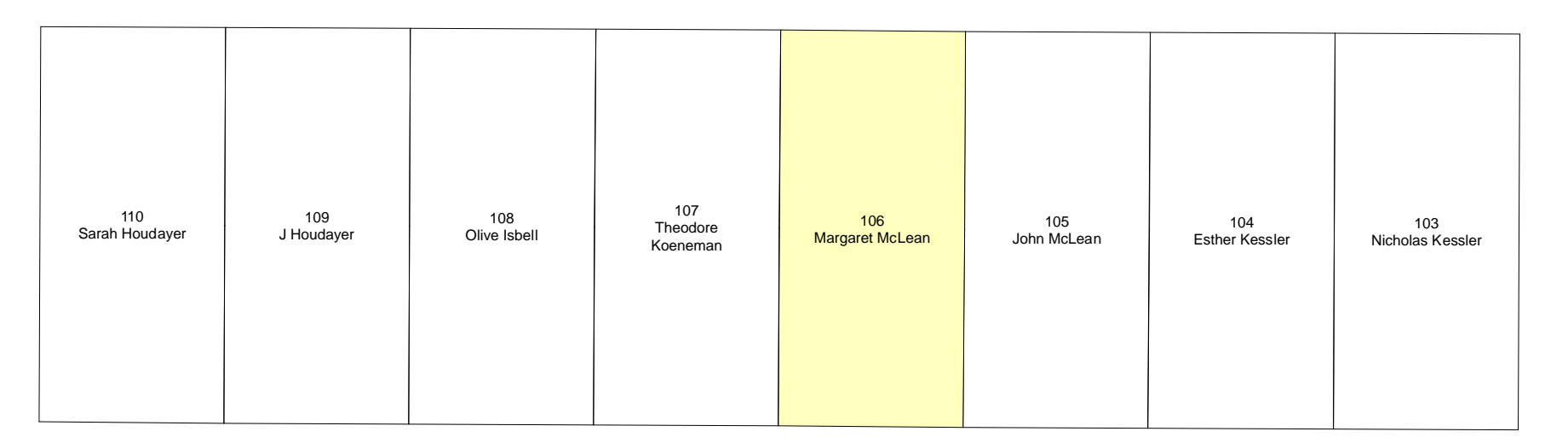
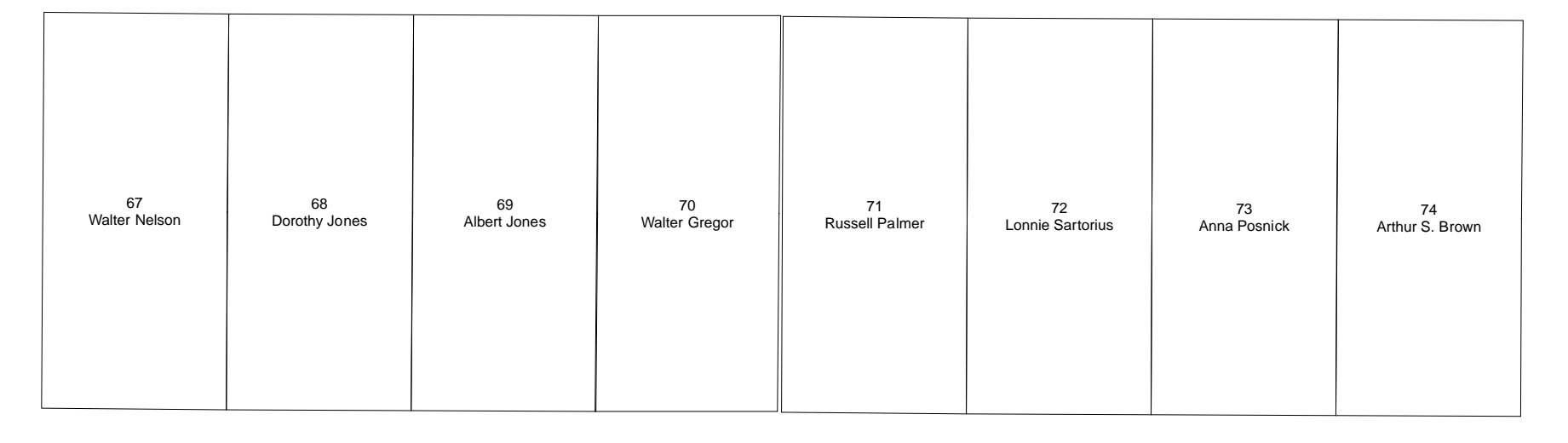
123
 Jane Doe
 Jane Doe



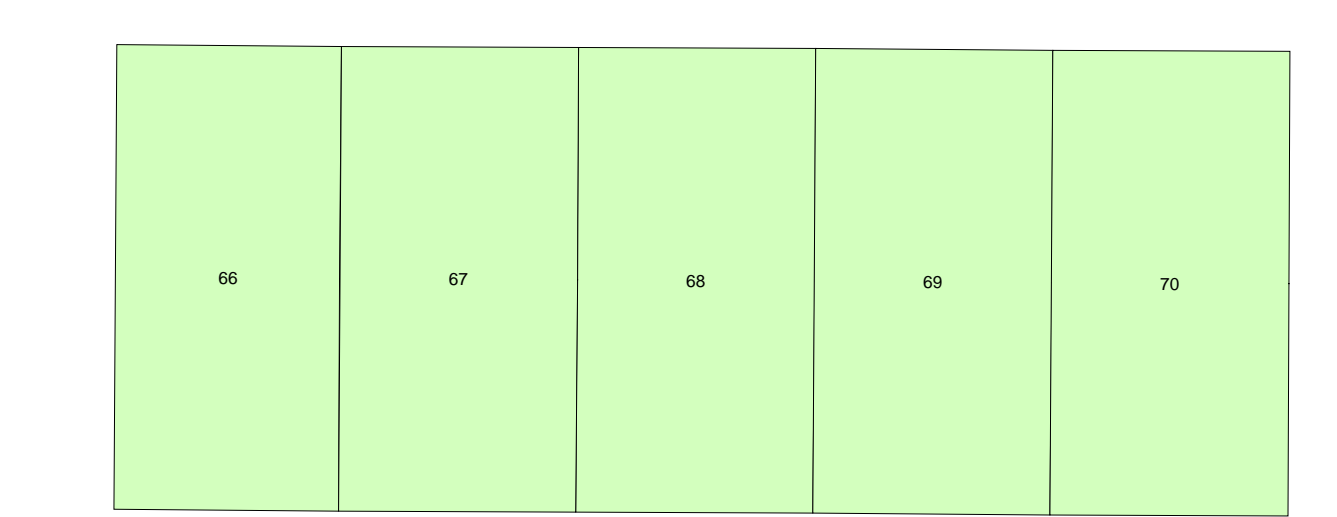
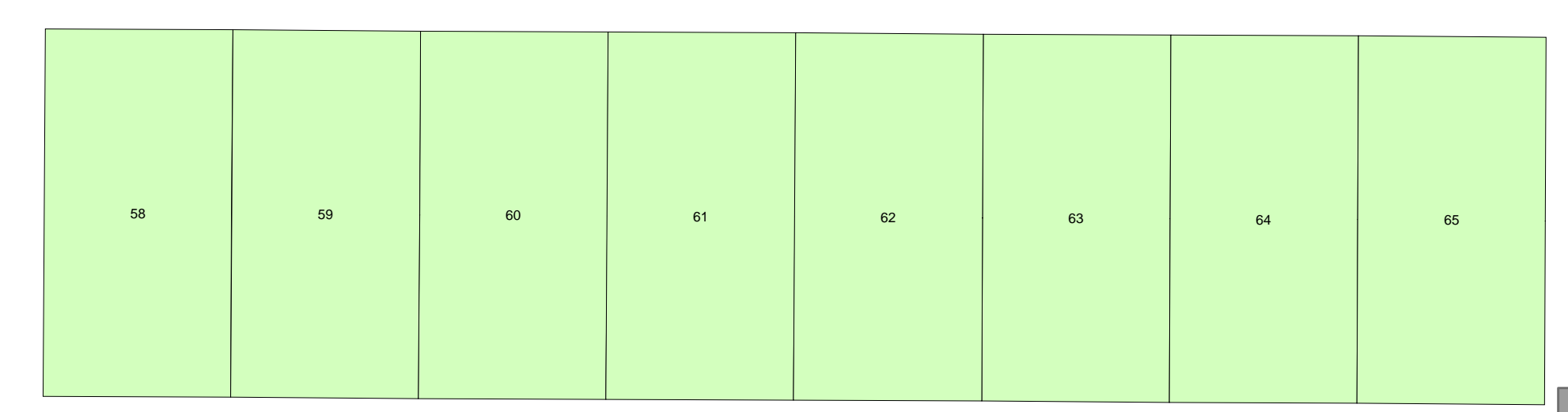
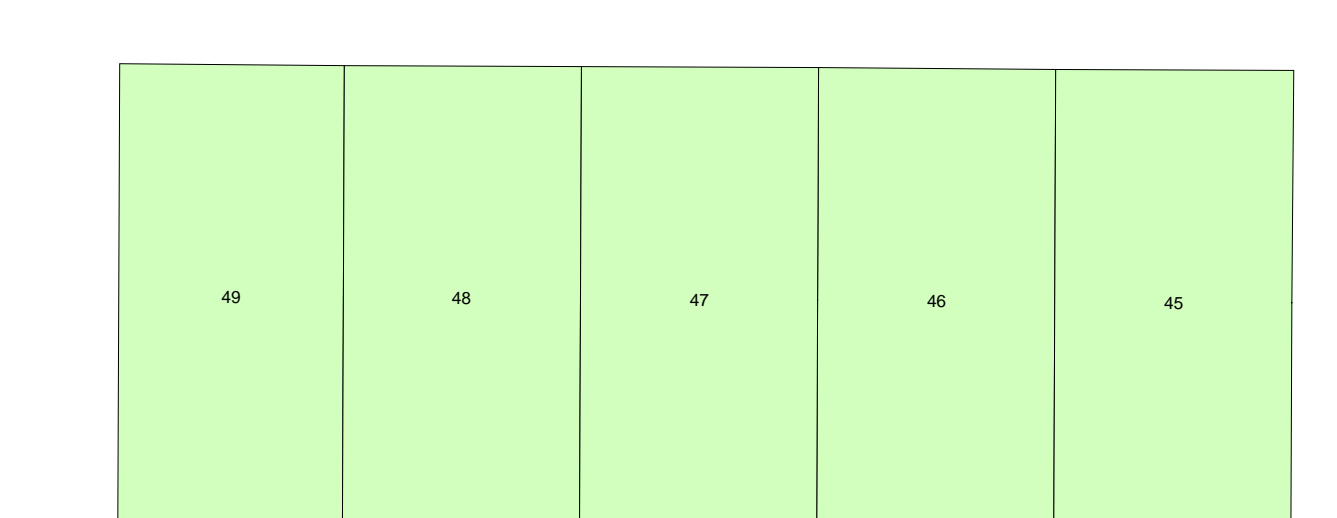
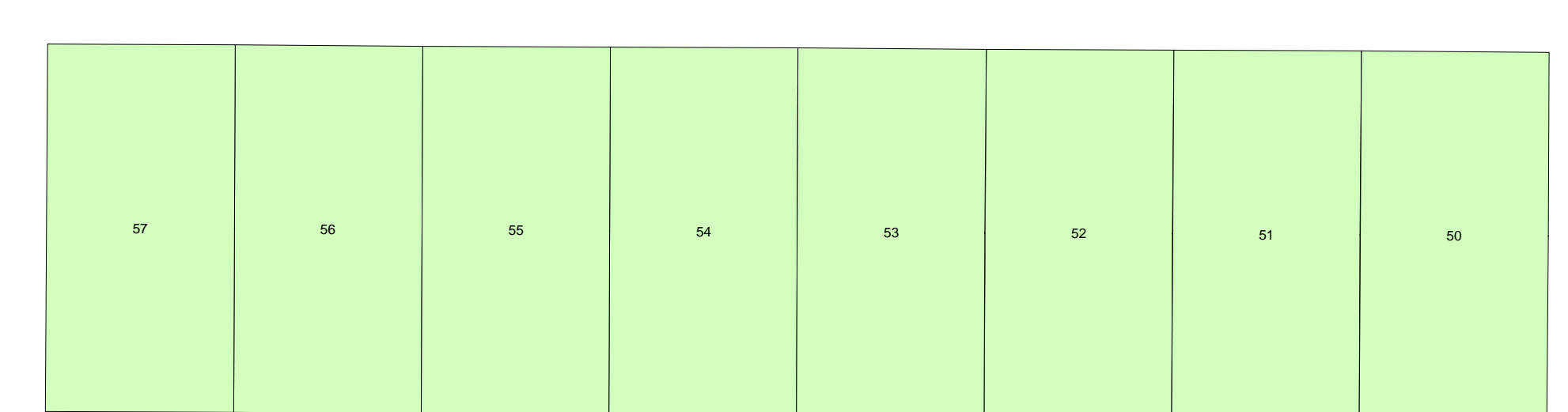
BLOCK 5



BLOCK 3



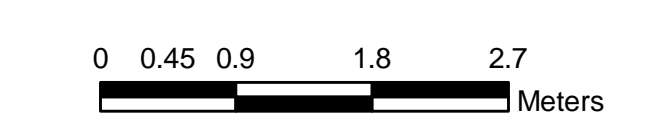
BLOCK 4



Gate



Map Projection: UTM Zone 11
 Map Datum: NAD83



Date Plotted: March 9, 2009
 Regional District of Central Kootenay
 Box 590, 202 Lakeside Drive, Nelson,
 BC V1L 5R4
 Phone: (250) 352-6665
 Toll-Free: 1-800-263-7325 (BC)
 Fax: (250) 352-9300
 Internet: www.rdkc.bc.ca